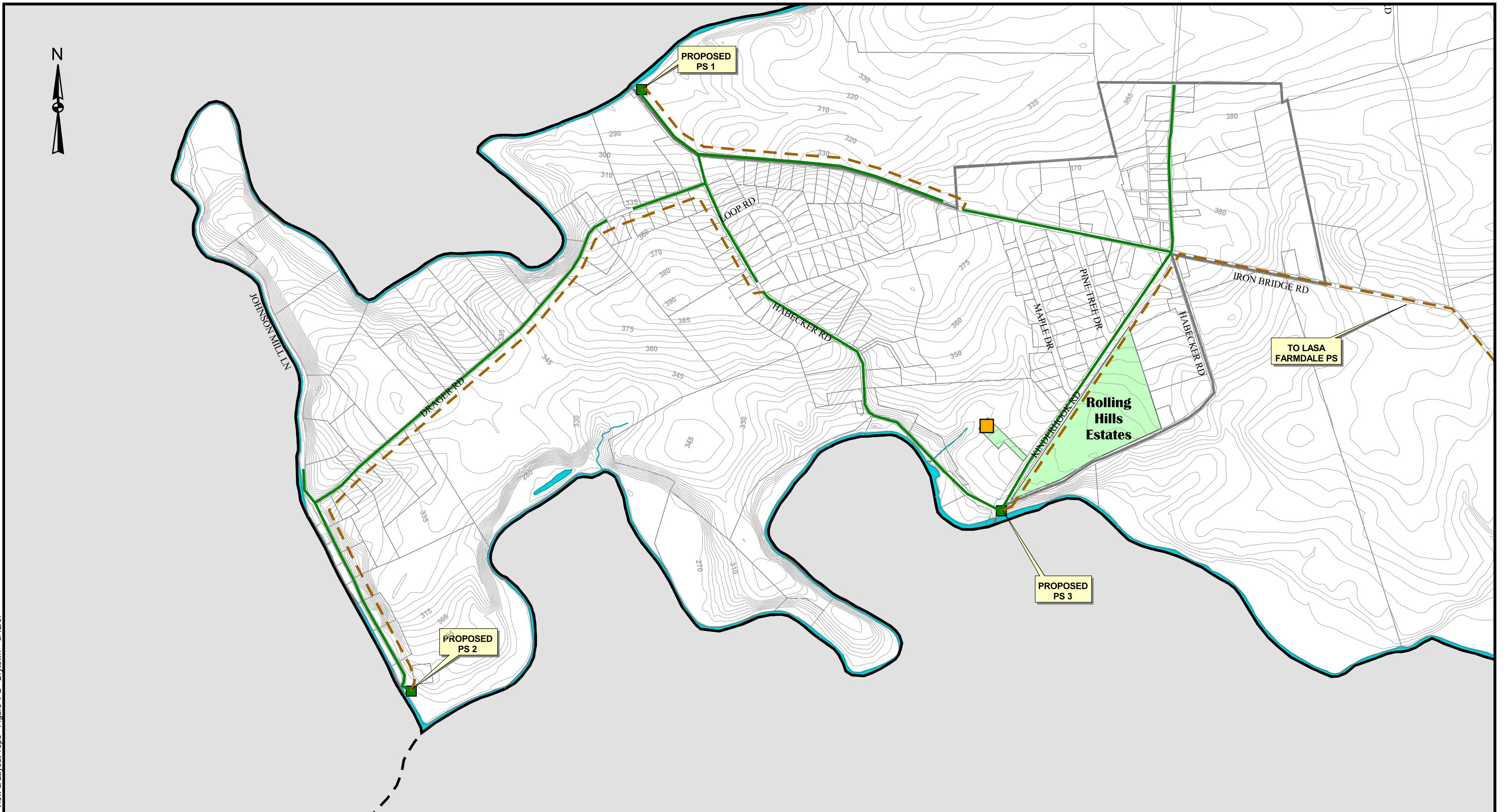












U:\000661 - Rapho\laps\Needs Area.apr View & Layout Topo - Figure V-2 - Drytown 6/12/07

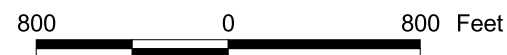


LEGEND

- | | |
|--|---|
|  Existing WWTP |  Sewer Service Areas |
|  Proposed WWTP |  Floodplains |
|  Proposed Pump Station |  Wetlands |
|  Proposed Force Main |  Parcels |
|  Proposed Gravity Sewer |  Bodies of Water |

ACT 537 SEWERAGE FACILITIES PLAN

Prepared by 



Rapho Township
Lancaster County, PA

FIGURE V-2
Newtown Area
Sewer Extension to
Farmdale Pump Station
for Discharge to LASA WWTP