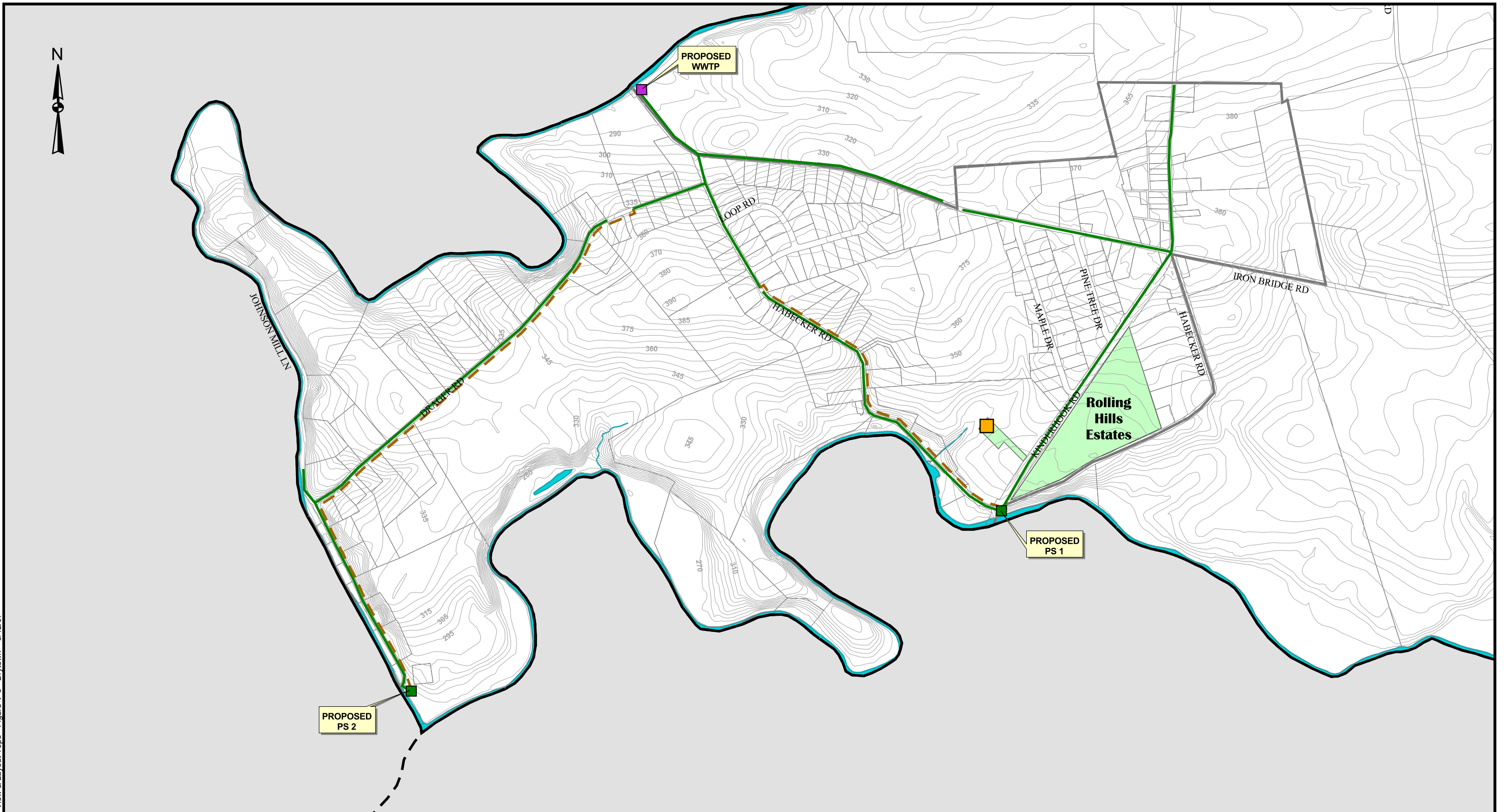












U:\000661 - RaphoLaprsNeeds Area.apr View & Layout Topo - Figure V-5 - Drytown 6/12/07



LEGEND

- | | |
|--|---|
|  Existing WWTP |  Sewer Service Areas |
|  Proposed Manhole |  Floodplains |
|  Proposed WWTP |  Wetlands |
|  Proposed Force Main |  Parcels |
|  Proposed Gravity Sewer |  Bodies of Water |

ACT 537 SEWERAGE FACILITIES PLAN

Prepared by 

800 0 800 Feet



Rapho Township
Lancaster County, PA

FIGURE V-5
Newtown Area
Sewer Extension to
New WWTP